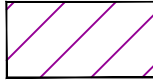



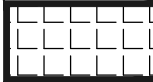

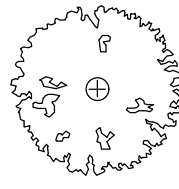



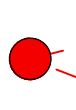

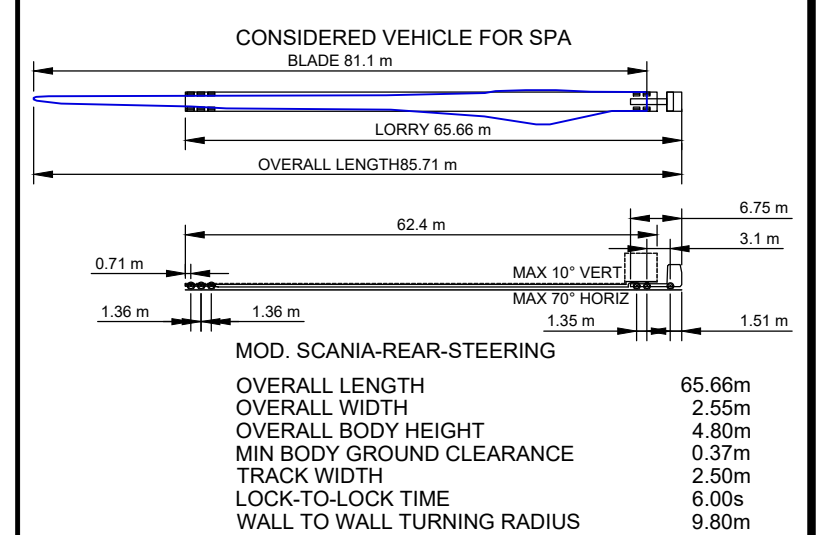


NOTES:

1. ALL DIMENSIONS ARE IN METERS UNLESS OTHERWISE STATED
2. USE DIMENSIONS ON DRAWINGS (DO NOT SCALE FROM DRAWINGS).
3. SWEEP PATH ANALYSIS OF VEHICLE IS IN PLAN VIEW NOT ONLY. FULL 3D KINEMATIC ANALYSIS OF THE VEHICLE HAS NOT BEEN CARRIED OUT. AREAS WITHIN THE INSIDE OF THE TRAILER MAY CLASH WITH THE ROAD OR GROUND SURFACE HAVE BEEN HIGHLIGHTED, AND REQUIRE REMEDIATION.
4. SATELLITE IMAGERY FROM © 2022 MICROSOFT CORP. © 2022 MAXAR © CNES (2022) DISTRIBUTION AIRBUS DS - MICROSOFT FOR ACCURACY NOT GUARANTEED
5. PHOTOS AND SURVEY POINTS WERE RECORDED BY GDB DURING ROUTE INSPECTION ON THE 4th OF MAY 2022.
6. EXTENTS OF PRIVATE LANDS ARE INDICATIVE ONLY.

LEGEND:

- | PROPERTY BOUNDARIES INDICATIVE ONLY | |
|---|---|
| FOLIO N. 123456 | LANDDIRECT MAP VIEWER, 2022, FOLIO NUMBERS |
|  | SWEPT PATH: EXTENTS OF WT BLADE OVERSAIL |
|  | SWEPT PATH: EXTENTS OF VEHICLE CHASSIS MOVEMENT |
|  | SWEPT PATH: EXTENTS OF VEHICLE BODY MOVEMENT |
|  | BUILDING INDICATIVE LOCATION |
|  | FOOT PATH INDICATIVE LOCATION |
|  | CLASHING AREAS |
|  | TREES INDICATIVE LOCATION |
|  | RECORDED POINTS BY GDG DURING ROUTE INSPECTION ON THE 4 th OF MAY 2022 |
|  | ROAD SIGNALS / SIGNS |
|  | LAMP POST |
|  | PHOTO VIEW |
|  | CHANGE OF THE LANE. CRUISING COUNTER FLOW |



REV: S4-P03	DATE: 10/05/2024	DRAWN BY: DPC	CHECKED BY: BP
DESCRIPTION: PLANNING APPROVAL			
REV: S2-P01	DATE: 12/01/2024	DRAWN BY: RW	CHECKED BY: BP
DESCRIPTION: FOR INFORMATION			
REV: F1 -00	DATE: 23/05/22	DRAWN BY: EFC	CHECKED BY: EJB
DESCRIPTION: ISSUED FOR INFORMATION			

G D G
GAVIN & DOHERTY
GEOSOLUTIONS

Unit A2,
Nuttgrove Office Park,
Rathfarnham,
Dublin 14, D14 X627
Ireland.
T +353 (0)1-2071000
E info@gdgeo.com
www.gdgeo.com

ISSUED AS: **PLANNING APPROVAL**

CLIENT:

FuturEnergy Ireland

PROJECT TITLE: CUMMEENNABUDDOGE
WIND FARM

DRAWING No: 20263- GDG-ZZ-XX-DR-C- 0201	
	Revision: -S4-P03

DRAWING TITLE: TURBINE DELIVERY ROUTE:
EXIT FROM RINGASKIDDY PORT
AT FERRY PORT JUNCTION
TURN RIGHT ONTO N28

SCALE: 1:250	SHEET SIZE: A1	DATE: 23/05/2022
DRAWN BY: EFC	CHECKED BY: S.C.	APPROVED BY: L.B.